

W WALNUT ST

E WALNUT ST



OLD PASADENA

WALKER'S PARADISE
98 WALK SCORE

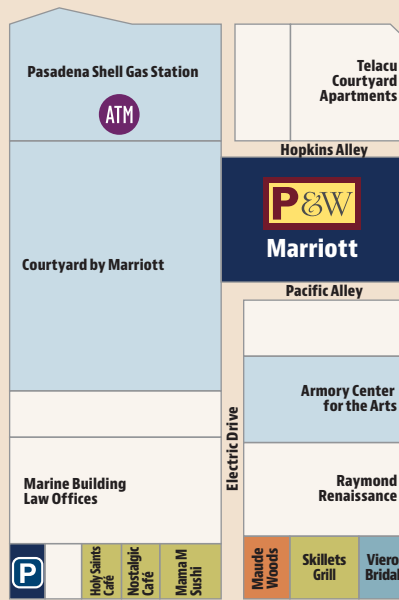
BIKER'S PARADISE
96 BIKE SCORE

N PASADENA AVE

HOLLY ST



N FAIR OAKS AVE

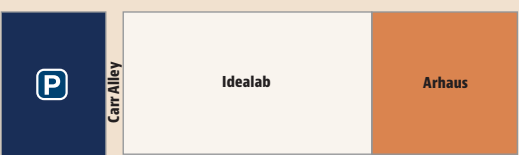


N RAYMOND AVE

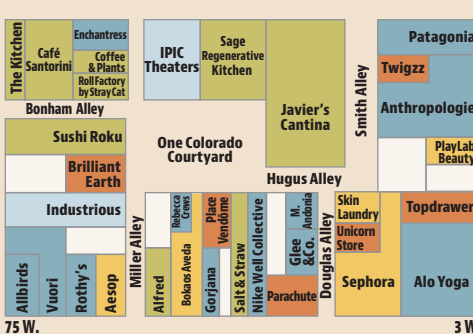


E HOLLY ST

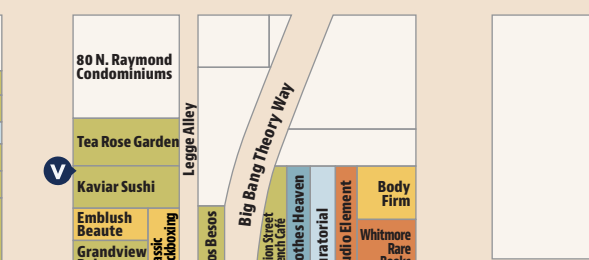
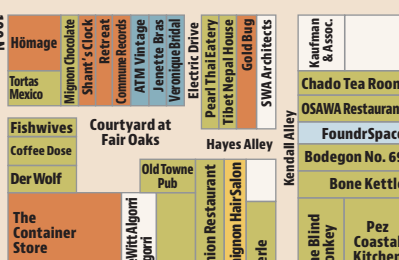
W UNION ST



N DE LACEY AVE

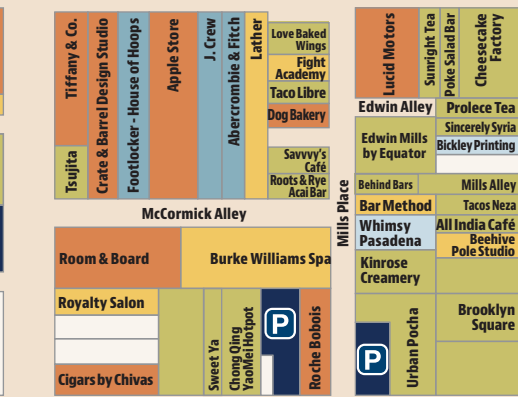
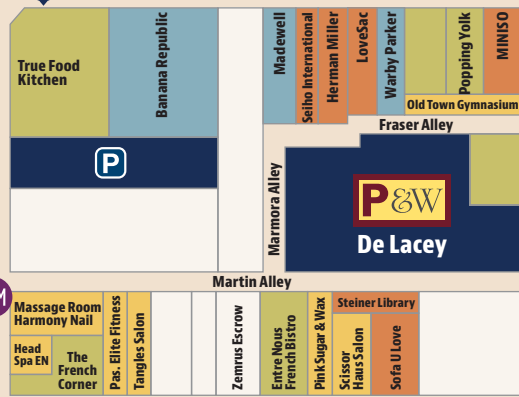


N FAIR OAKS AVE

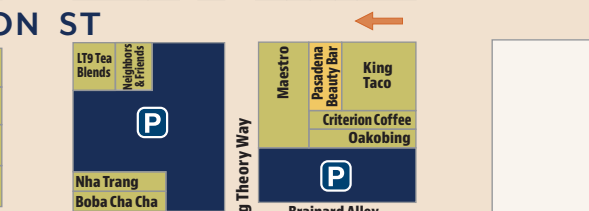
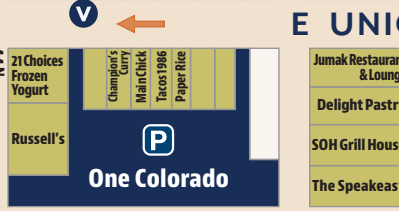


E UNION ST

W COLORADO BLVD

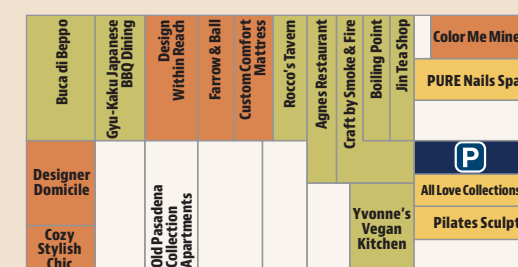
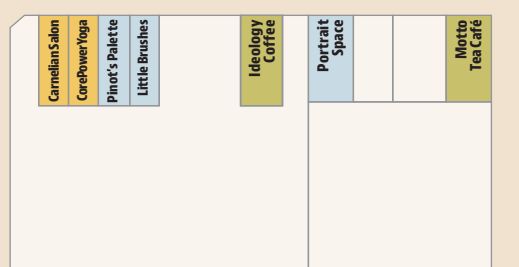


N FAIR OAKS AVE

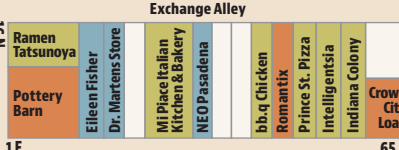


E COLORADO BLVD

W GREEN ST

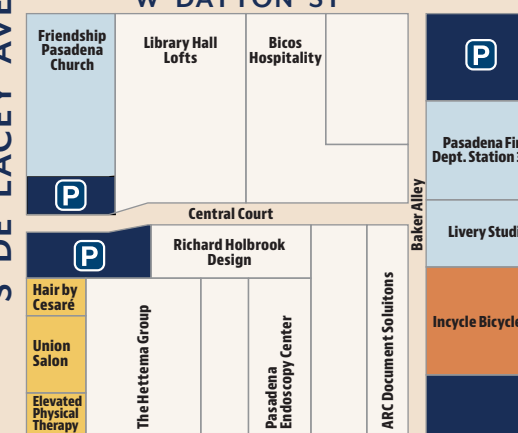



N FAIR OAKS AVE

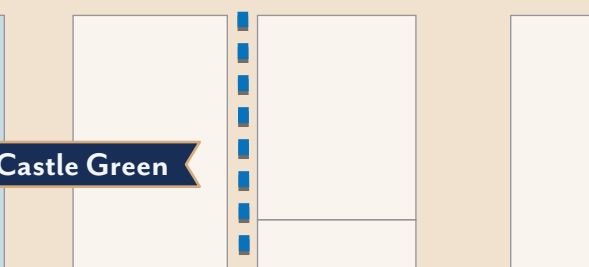
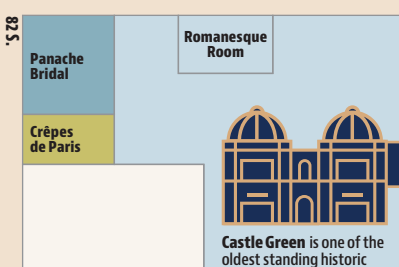


E GREEN ST

S PASADENA AVE



S FAIR OAKS AVE



Old Pasadena Directory Map

- Dining, Nightlife, Snacks, Coffee & Tea
- Health, Beauty, & Spa
- Cultural, Community, & Specialty Services
- Apparel & Accessories
- Home, Gifts, & Specialty Retail

- Park & Walk Garages (First 2 hrs \$1 then \$2/hr up to \$12 daily max)
- Public Parking
- Valet Stand
- Metro A Line Station
- ATM

Updated December 2024 - Map not to scale.

E DEL MAR BLVD

110